

**TOWN OF VULCAN
PROVINCE OF ALBERTA
BYLAW 1369-09**

A BYLAW OF THE TOWN OF VULCAN FOR THE PURPOSE OF CLOSING TO PUBLIC TRAVEL AND DISPOSING OF PORTIONS OF A PUBLIC ROADWAY IN ACCORDANCE WITH SECTION 22 OF THE MUNICIPAL GOVERNMENT ACT, REVISED STATUTES OF ALBERTA 2000, CHAPTER M-26, AS AMENDED.

WHEREAS, the lands hereafter described are no longer required for public travel, and

WHEREAS application has been made to Council to have the roadway closed, and

WHEREAS the Council of the Town of Vulcan deems it expedient to provide for a bylaw for the purpose of closing to public travel certain roads, or portions thereof situated in the said municipality, and thereafter disposing of same, and


WHEREAS notice of the intention of Council to pass a bylaw has been given in accordance with Section 606 of the Municipal Government Act; and


WHEREAS Council was not petitioned for an opportunity to be heard by any person claiming to be prejudicially affected by the bylaw.

NOW THEREFORE BE IT RESOLVED that the Council of the Town of Vulcan in the Province of Alberta does hereby close to public travel and disposing of the following described roadway as shown in Schedule 'A' attached hereto, subject to rights of access granted by other legislation:

A portion of the road within Plan 041 1556 and within tentative plan of subdivision by Lovse Surveys Ltd. Drawing File 0602635T lying north of Whispering Greens Avenue and Cottonwood Drive in the Northwest of Section 32, Township 16, Range 24 West of the 4th Meridian, excepting thereout all mines and minerals.

Received first reading this 26th day of January, 2009.



Tom Grant, Mayor
Seal


Alcide Cloutier, CAO

APPROVED this _____ day of _____, 2009

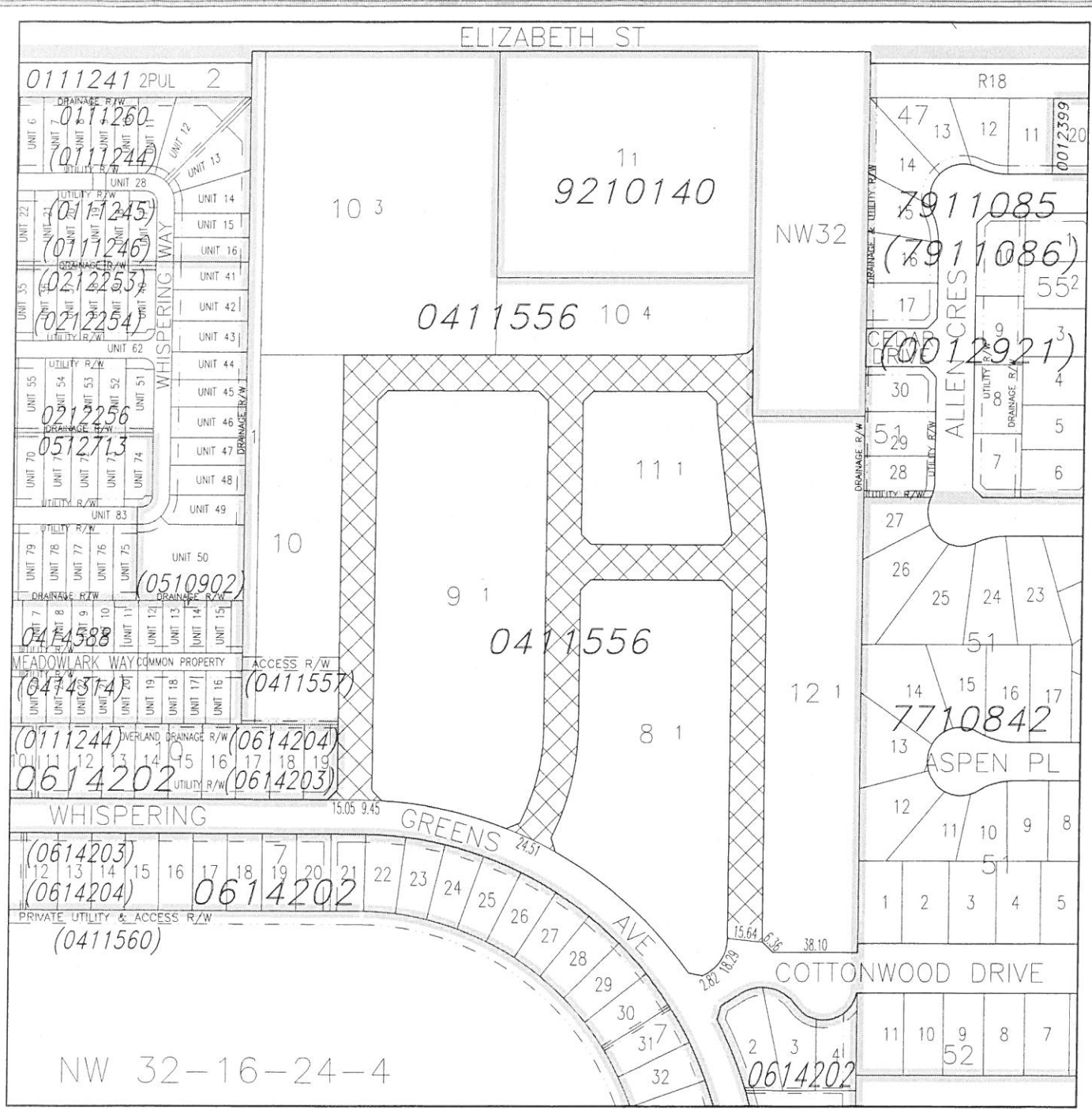
Minister of Transportation and Utilities

Received second reading this _____ day of _____, 2009.

Received third reading and finally passed this _____ day of _____, 2009.

Tom Grant, Mayor
Seal

Alcide Cloutier, CAO



**PROPOSED ROAD CLOSING BYLAW
SCHEDULE 'A'**



THAT PORTION OF ROAD WITHIN PLAN 0411556 AND WITHIN TENTATIVE PLAN OF SUBDIVISION BY LOVSE SURVEYS LTD. DRAWING FILE 0602635T LYING NORTH OF WHISPERING GREENS AVENUE AND COTTONWOOD DRIVE

MUNICIPALITY; TOWN OF VULCAN
DATE; JANUARY 12, 2009

Bylaw #; 1369-09
Date; January 26/09



OLDMAN RIVER REGIONAL SERVICES COMMISSION

MAP PREPARED BY:
OLDMAN RIVER REGIONAL SERVICES COMMISSION
3105 16th AVENUE NORTH, LETHBRIDGE, ALBERTA
TEL. 329-1344 T1H 5E8
"NOT RESPONSIBLE FOR ERRORS OR OMISSIONS"

